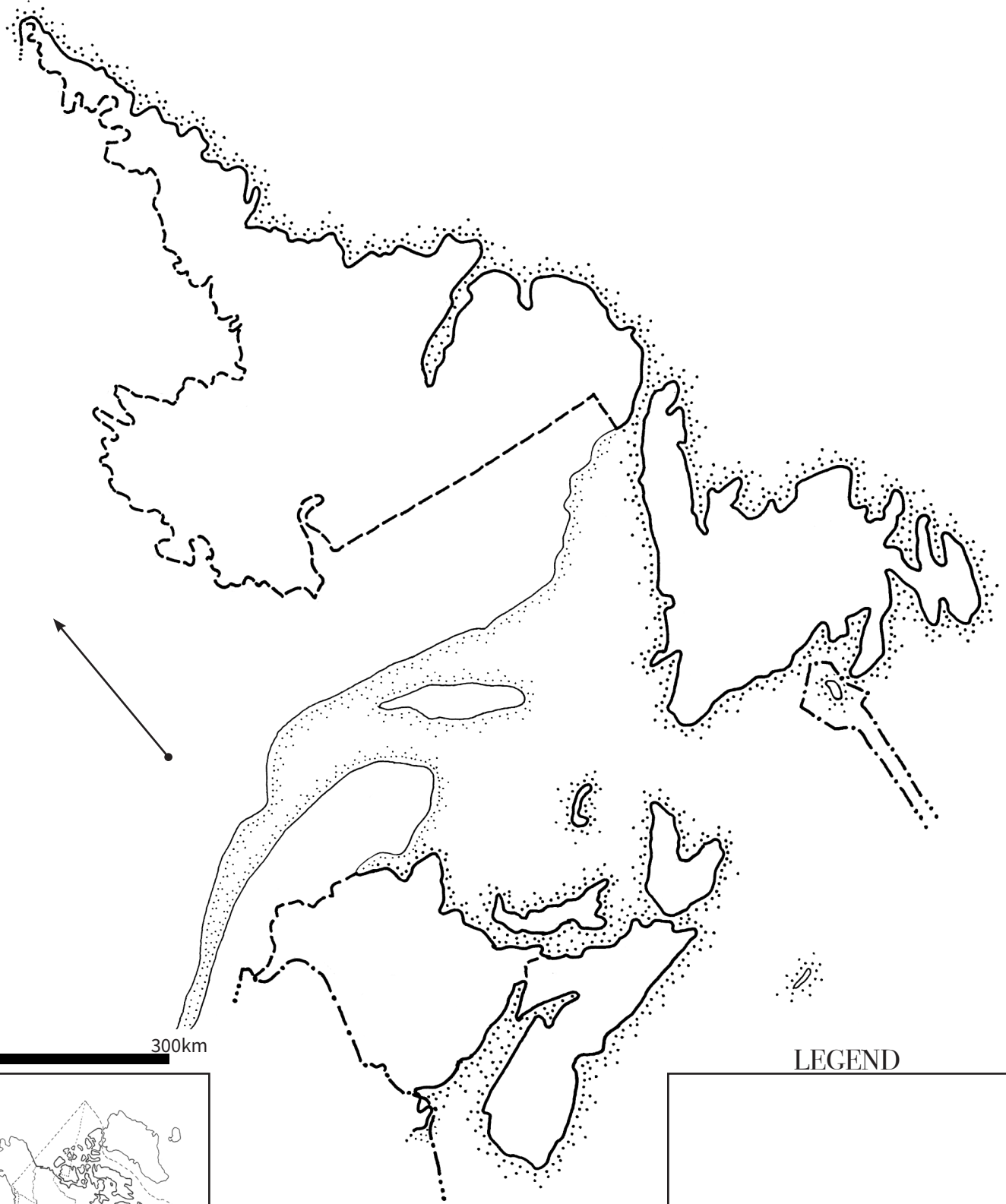
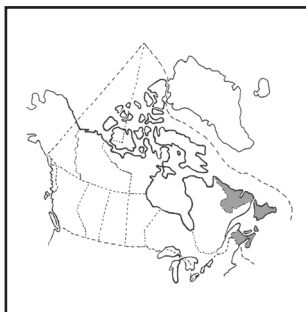


# Atlantic Canada


Name: \_\_\_\_\_



0 300km



LEGEND



## Learning About Atlantic Canada

By drawing and colouring a map, you are learning to identify why we use symbols and colours on a map. You are also getting to see what Atlantic Canada looks like from the top down. By labeling parts of these provinces, you are learning some of the important locations within them.

### Follow the directions:

1. Label these bodies of water:

(Note that bodies of water use italics - slightly tilted letters)

- St. Lawrence River
- Gulf of St. Lawrence
- Smallwood Reservoir
- ATLANTIC OCEAN

2. Label the provinces and their capital cities:

- Newfoundland & Labrador - St. John's
- New Brunswick (N.B.) - Fredericton
- Nova Scotia (N.S.) - Halifax
- Prince Edward Island (P.E.I.) - Charlottetown

Note that if you choose to use abbreviations, you should include these in your Legend

3. Label the province and countries that border the Atlantic provinces:

- Québec
- Saint Pierre & Miquelon (an independent territory of France)
- United States of America (U.S.A.)

4. Colour the WATER blue

5. Colour each of the provinces a different colour.